















Unincorporated Communities and Neighborhoods

-  Proposed Castro Valley General Plan Boundary
-  Proposed Castro Valley General Plan Urban Area Boundary
-  Proposed Eden Area General Plan Boundary
-  Castro Valley General Plan Rural Area
-  Ashland/Cherryland Business District Specific Plan
-  Castro Valley Central Business District Specific Plan
-  Madison Specific Plan
-  San Lorenzo Specific Plan
-  Resource Management
-  Redevelopment Area
-  Parcels
-  Streets
-  Major Roads/Highways
-  Water

